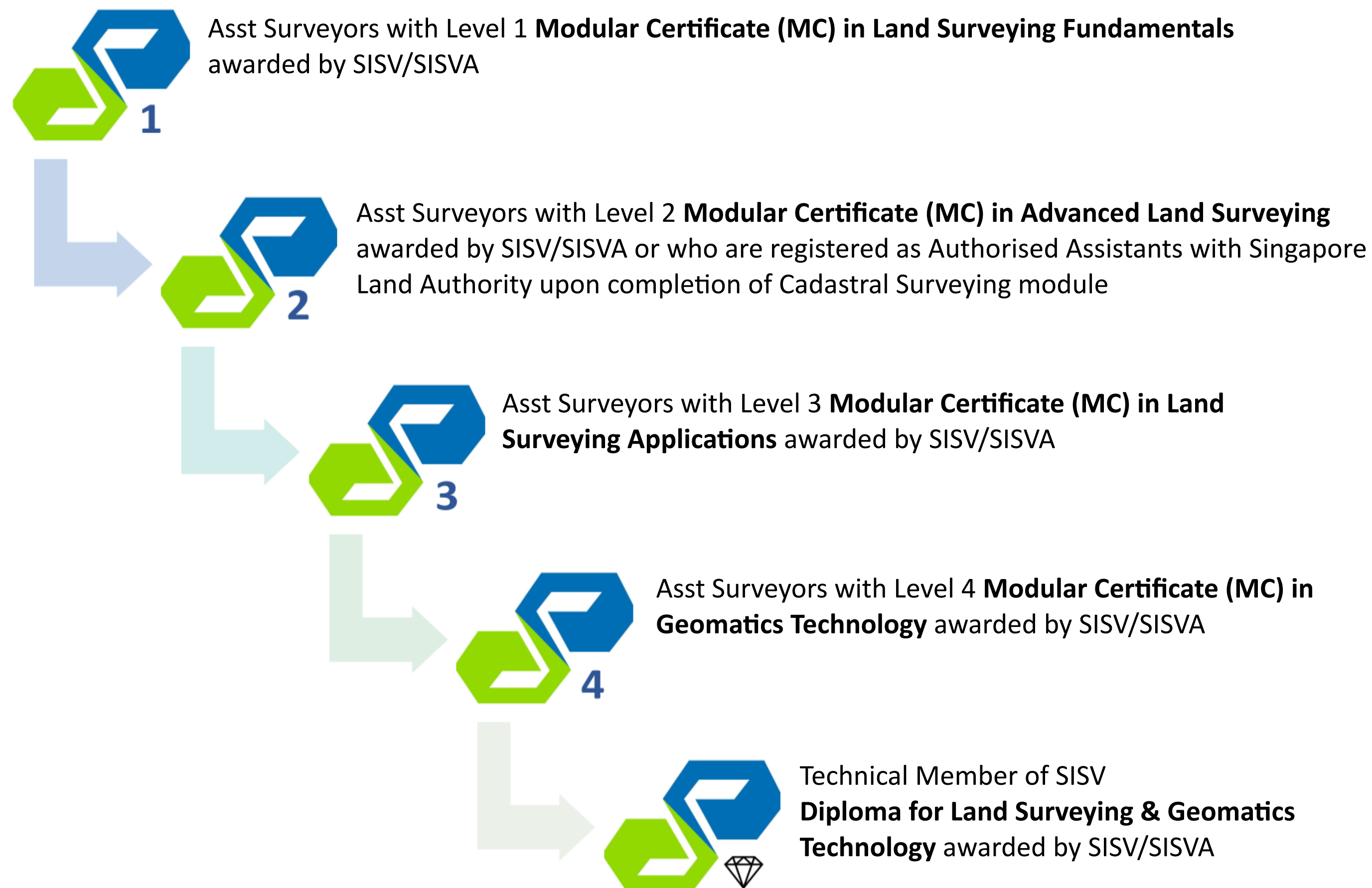


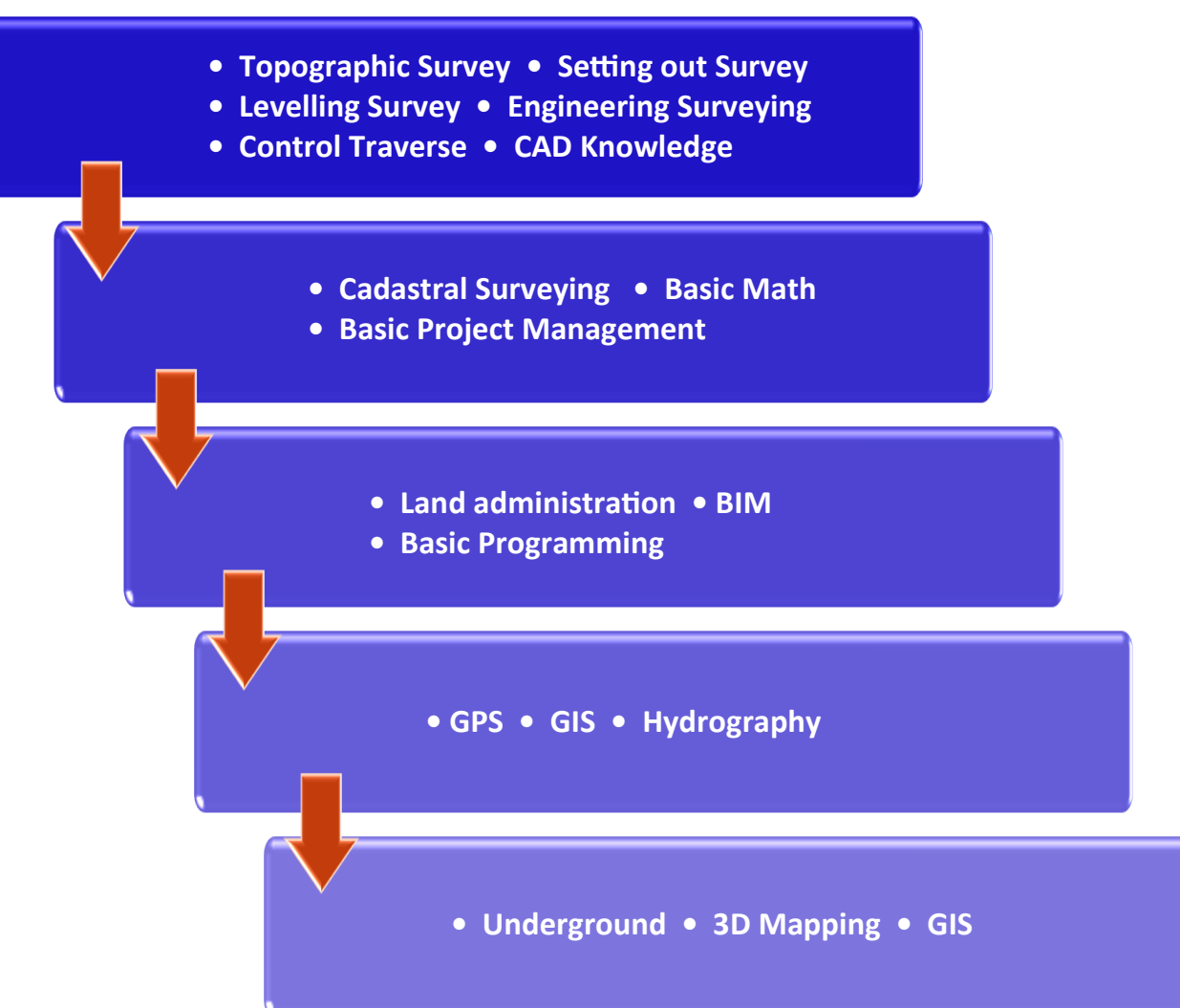
SURVEY TECHNICIAN CERTIFICATION



Requisition:

Level of Competency	1	2	3	4	5
Land Surveying	✓	✓	✓	✓	✓
Engineering Surveying	✓	✓	✓	✓	✓
CAD for Surveying	✓	✓	✓	✓	✓
Cadastral Surveying		✓	✓	✓	✓
Surveying Computation and Statistics		✓	✓	✓	✓
Project Management		✓	✓	✓	✓
Principles of Land Administration			✓	✓	✓
BIM Applications for Surveying			✓	✓	✓
Foundation Programming			✓	✓	✓
Satellite-based Surveying				✓	✓
Geospatial Information Systems 1				✓	✓
Hydrographic Surveying				✓	✓
Underground Surveying					✓
3D Mapping Technology					✓
Geospatial Information Systems 2					✓

Skills:



For more details, please:
visit our website: <https://sisvacademy.sg/>

☎ 6222 3030

✉ info@sisvacademy.sg

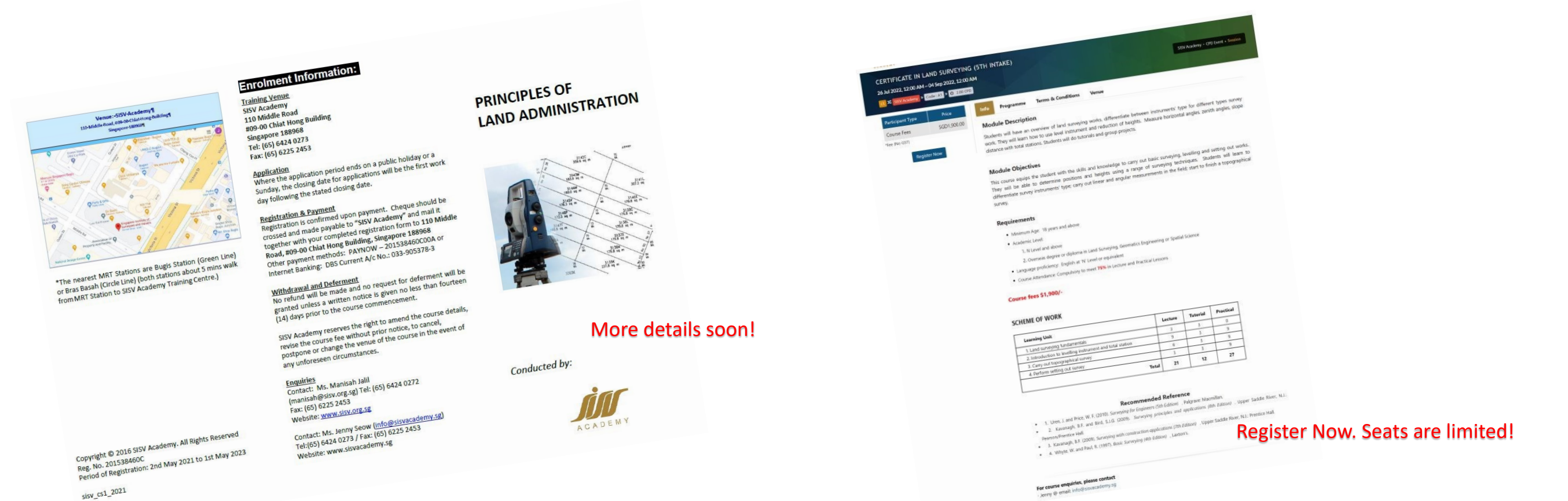
📍 110 Middle Road #09-00 Chiat Hong Building S (188968)

<https://pngimage.net/topografia-png-3/>

Survey Technician Certification

Next Available Modules:

Division	Modules
Land Surveying	Modular Certificate in Land Surveying
Land Surveying	Modular Certificate in Principles of Land Administration
Land Surveying	Modular Certificate in CAD for Surveying
Land Surveying	Modular Certificate in Engineering Surveying
Land Surveying	Modular Certificate in Cadastral Surveying
Land Surveying	Modular Certificate in Underground Surveying



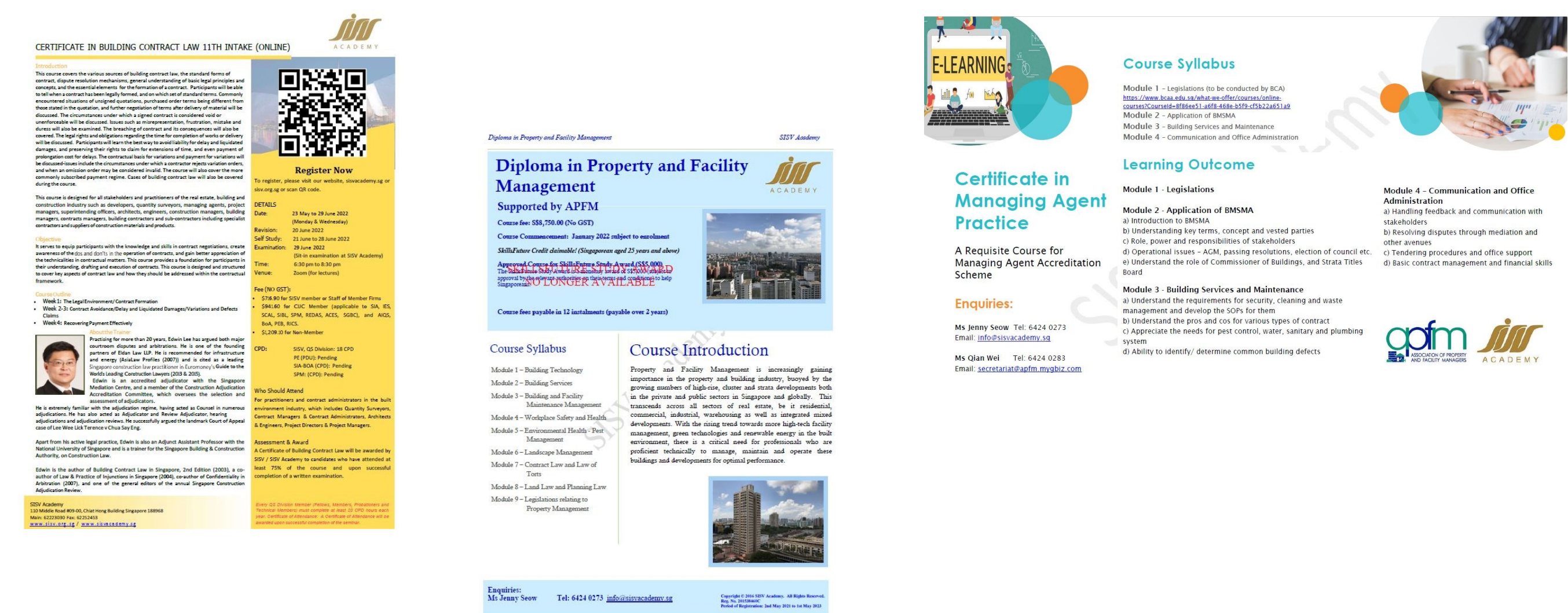
Enrolment Information

Principles of Land Administration

Register Now. Seats are limited!

Online Learning & Courses

Division	Course Title
Quantity Surveying	Certificate in Building Contract Law
Association of Property and Facility Managers	Certificate in Managing Agent Practice
Valuation and General Practice	Diploma in Property and Facility Management



Certificate in Building Contract Law

Diploma in Property and Facility Management

Certificate in Managing Agent Practice

Course Syllabus

Course Introduction

****All details are subject to change**